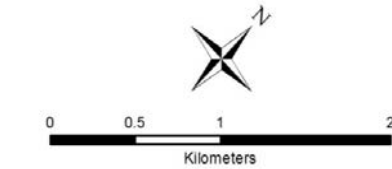


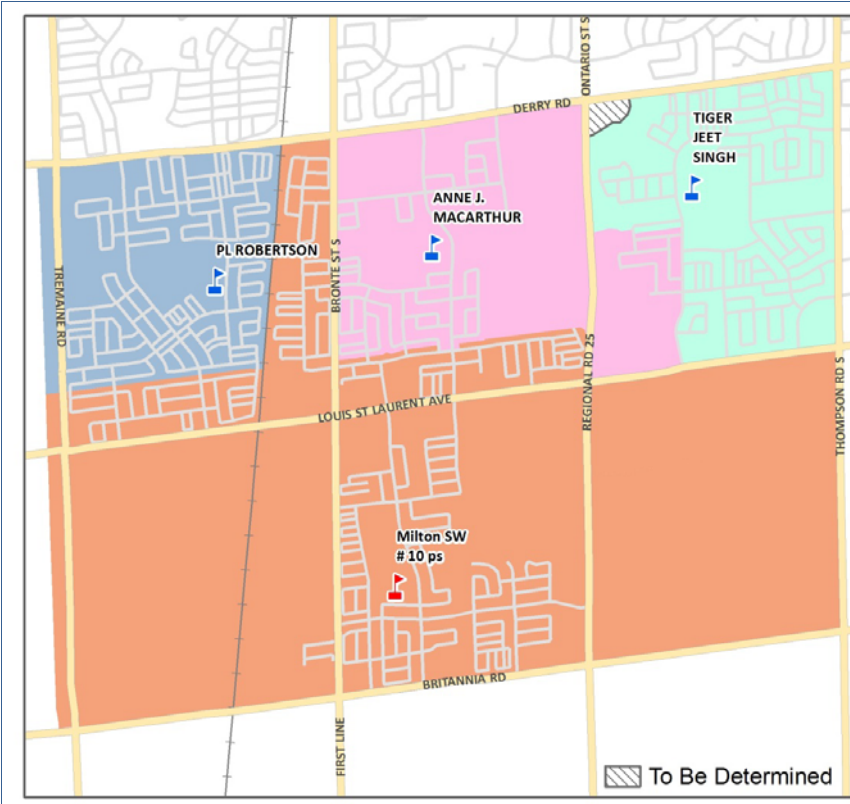
English Program Boundary



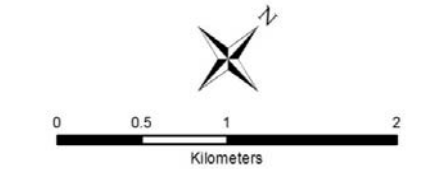
The current street network was provided by the Regional Municipality of Halton and the Region assumes no responsibility or liability for its use or accuracy.

Proposed roads are subject to change.

It is the intention of the HDSB to provide up-to-date and accurate information, and reasonable efforts have been made by the HDSB to verify the information, however a degree of error or change is inherent. This information is distributed "as is" without warranty. HDSB assume no legal liability or responsibility for the accuracy, completeness, or usefulness of any information. If you require additional information please contact the Planning Department at 905-335-3663.



French Immersion Program Boundary



The current street network was provided by the Regional Municipality of Halton and the Region assumes no responsibility or liability for its use or accuracy.

Proposed roads are subject to change.

It is the intention of the HDSB to provide up-to-date and accurate information, and reasonable efforts have been made by the HDSB to verify the information, however a degree of error or change is inherent. This information is distributed "as is" without warranty. HDSB assume no legal liability or responsibility for the accuracy, completeness, or usefulness of any information. If you require additional information please contact the Planning Department at 905-335-3663.

Program		OTG	T. Port	T. Cap.	2017	2018	2019	2020	2021	2022	2023	2024	2025	2026	2027
Anne J. MacArthur PS	ENG	839	18	1253	486	511	496	470	433	409	382	356	355	351	351
	FI				360	407	422	449	461	450	435	388	390	385	385
	SC-SPED				7	7	7	7	7	7	7	7	7	7	7
	Total				853	925	925	926	901	866	824	751	752	743	743
	Shortage of Pupil Places	-14	-86	-86	-87	-62	-27	15	88	87	96	96			
Percent Utilization					102%	110%	110%	110%	107%	103%	98%	90%	90%	89%	89%
Boyne PS	ENG	776	18	1190	1097	1005	1015	1080	1130	1122	1122	1130	1134	1135	1133
	SC-SPED				19	19	19	19	19	19	19	19	19	19	
	Total				1116	1024	1034	1099	1149	1141	1141	1149	1153	1154	1152
	Shortage of / Available Pupil Places				-340	-248	-258	-323	-373	-365	-365	-373	-377	-378	-376
	Percent Utilization					144%	132%	133%	142%	148%	147%	147%	148%	149%	149%
PL Robertson PS	ENG	818	12	1094	823	796	769	745	704	673	620	586	582	575	574
	FI				238	263	293	298	313	316	324	327	322	316	319
	SC-SPED				8	8	8	8	8	8	8	8	8	8	
	Total				1069	1067	1070	1051	1025	997	952	921	912	899	901
	Shortage of Pupil Places	-251	-249	-252	-233	-207	-179	-134	-103	-94	-81	-83			
Percent Utilization					131%	130%	131%	128%	125%	122%	116%	113%	111%	110%	110%
Tiger Jeet Singh PS	ENG	896	12	1172	831	796	785	763	729	707	674	651	645	644	636
	FI				301	322	334	350	351	356	357	365	359	356	353
	SC-SPED				6	6	6	6	6	6	6	6	6	6	
	Total				1138	1124	1125	1119	1086	1069	1037	1021	1010	1005	995
	Shortage of Pupil Places	-242	-228	-229	-223	-190	-173	-141	-125	-114	-109	-99			
Percent Utilization					127%	125%	126%	125%	121%	119%	116%	114%	113%	112%	111%
Milton #10 SW PS	ENG	761	12	1037	0	376	601	699	980	1255	1697	2136	2467	2730	3002
	FI				0	52	109	157	225	295	393	503	543	577	614
	SC-SPED				0	16	16	16	16	16	16	16	16	16	
	Total				0	444	726	872	1221	1566	2106	2654	3026	3323	3632
	Available / Shortage of Pupil Places	761	317	35	-111	-460	-805	-1345	-1893	-2265	-2562	-2871			
Percent Utilization					0%	58%	95%	115%	160%	206%	277%	349%	398%	437%	477%
Study Total		4090	72	5746	4176	4584	4880	5067	5382	5639	6060	6496	6853	7124	7423

Purpose: A suggestion by staff.

Notes

Anne J. MacArthur PS:

- The English catchment expands east of Regional Road 25 and north of Louis St. Laurent Blvd.
- The FI catchment will be reduced in size to mirror the English catchment. *Current FI students will remain at Anne J. MacArthur PS.*
- Anne J. MacArthur PS enrolments are projected to decrease under OTG capacity.
- 1 to 4 portables are projected to be required until 2022.

Boyne PS

- Boyne PS catchment east Regional Rd 25 and north of Louis St. Laurent Blvd. to be re-directed to Anne J MacArthur PS. All other areas north of Louis St. Laurent Blvd. and currently attend Boyne PS remain at Boyne PS. The area bounded by Louis St. Laurent Blvd, CNR tracks, Whitlock Avenue, and Bronte Street South to remain at Boyne PS.
- Boyne PS enrolment is projected to increase to near 150% of OTG capacity.
- FI to attend Milton #10 SW ps.
- 9 to 16 portables are projected to be required for the next ten years.

P.L. Robertson PS

- No change to the current boundaries or projections.
- The school will require 4 to 11 portables for the next ten years.

Tiger Jeet Singh PS

- The boundary south of Louis St. Laurent Blvd. will be directed to Milton #10 SW ps. Currently there are no students that reside in this area. No change to the current projections.
- The school will require 4 to 10 portables for the next ten years.
- New** - Development south of DerryRoad and east of Regional Road 25 catchment to be determined. Development projections removed from Tiger Jeet Singh PS.

Milton #10 SW ps

- English boundary to include the areas bounded by Louis St. Laurent Blvd, Whitlock Avenue, Tremaine Road, Britannia Road, Thompson Road.
- New** - School to open as K-6 school. One grade added per subsequent year.
- Milton #10 SW ps is projected to open at 64% of OTG capacity. Total capacity is projected to be exceeded by 2021.
- FI boundary to include Boyne PS and Milton #10 SW ps English catchments.
- FI to be phased in starting with grade 2, September 2018. One grade added per subsequent year.

New - To Be Determined Area

- New students as a result of development in this area not included in projections. School to be determined at a later date.