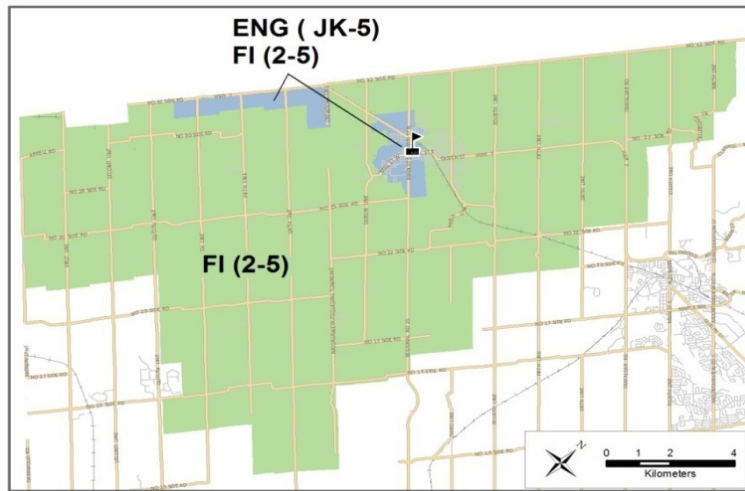
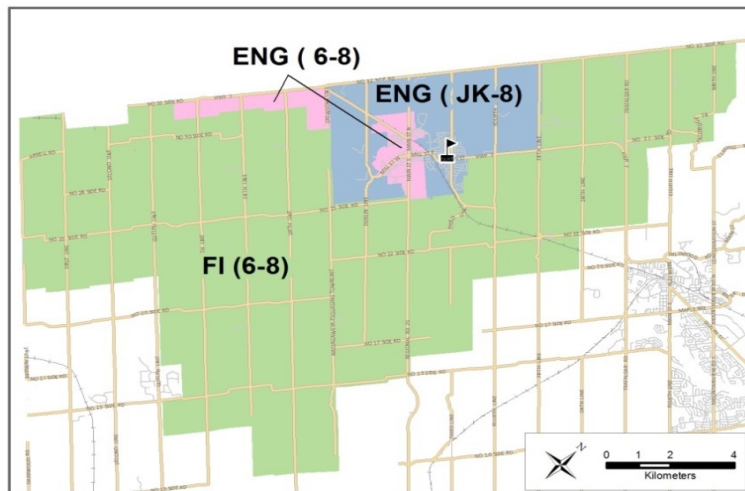


Current Boundaries and Programs



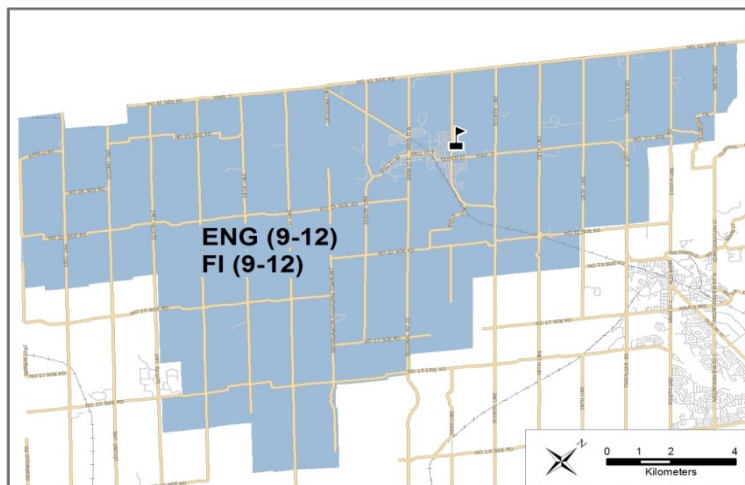
Robert Little PS

ENG JK - 5
FI 2 - 5



McKenzie-Smith Bennett PS

ENG JK - 8
FI 6 - 8



Acton District HS

ENG 9 - 12
FI 9 - 12

Acton Boundary Review Study Current elementary school 2019/2020 boundaries and programs

Robert Little PS

- JK-5 ENG and 2-5 FI
- contains Behaviour Resource class

McKenzie-Smith Bennett PS

- JK-8 ENG and 6-8 FI
- contains Learning Disability and Life Skills programs

Acton District HS

- 9-12 ENG and FI

Notes:
2019 is enrolment as of October 31, 2019
ENG = English Program
FI = French Immersion Program

School	Program	OTG	T. Port	T. Cap.	2019	2020	2021	2022	2023	2024	2025	2026	2027	2028	2029	
Robert Little PS	ENG	400	8	584	200	209	205	209	211	210	207	205	204	203	201	
	FI				77	71	63	67	66	66	67	67	66	65	65	
	SPED				2	2	2	2	2	2	2	2	2	2	2	2
	Total				279	282	269	278	279	278	275	274	272	271	267	
	Available / Shortage of Pupil Places					121	118	131	122	121	122	125	126	128	130	133
Percent Utilization					70%	71%	67%	70%	70%	69%	69%	68%	68%	68%	67%	
McKenzie-Smith Bennett PS	ENG	772	7	933	539	523	513	485	496	492	494	477	480	476	473	
	FI				68	57	57	60	50	47	40	44	42	43	42	
	SPED				29	29	29	29	29	29	29	29	29	29	29	29
	Total				636	609	599	574	575	568	562	550	551	547	545	
	Available / Shortage of Pupil Places					136	163	173	198	198	204	210	222	221	225	228
Percent Utilization					82%	79%	78%	74%	74%	74%	73%	71%	71%	71%	71%	
Acton Elem	ENG															
	FI															
	SPED															
	Total															
Acton District HS	ENG	630	9	819	390	402	425	436	413	397	392	386	382	380	368	
	FI				55	59	47	41	38	35	31	29	27	24	26	
	SPED				0	0	0	0	0	0	0	0	0	0	0	0
	Total				445	461	472	477	451	432	423	415	409	404	393	
	Total (Elem + Sec)					445	461	472	477	451	432	423	415	409	404	393
Available / Shortage of Pupil Places					185	169	158	153	179	198	207	215	221	226	237	
Percent Utilization					71%	73%	75%	76%	72%	69%	67%	66%	65%	64%	62%	
Study Total					1360	1352	1340	1329	1304	1278	1261	1239	1232	1222	1205	

It is the intention of the HDSB to provide up-to-date and accurate information, and reasonable efforts have been made by the HDSB to verify the information, however a degree of error or change is inherent. This information is distributed "as is" without warranty. HDSB assume no legal liability or responsibility for the accuracy, completeness, or usefulness of any information. If you require additional information please contact the Planning Department at 905-335-3663.

The current street network was provided by the Regional Municipality of Halton and the Region assumes no responsibility or liability for its use or accuracy.