




**Legend**

-  Maple Grove
-  Chisholm
-  New Central / Brantwood

These are conceptual boundaries. A boundary review process would determine the actual school boundaries.

It is the intention of the HDSB to provide up-to-date and accurate information, and reasonable efforts have been made by the HDSB to verify the information, however a degree of error or change is inherent. This information is distributed "as is" without warranty. HDSB assume no legal liability or responsibility for the accuracy, completeness, or usefulness of any information. If you require additional information please contact the Planning Department at 905-335-3663.

The current street network was provided by the Regional Municipality of Halton and the Region assumes no responsibility or liability for its use or accuracy.  
Proposed roads are subject to change.



**Conceptual Boundary**  
**3 JK-6 Regular Tract Schools**  
**SE Oakville**