

Halton District School Board

Report Number: 17099
Date: September 13, 2017

FOR DECISION

TO: The Chair and Members of the Halton District School Board
FROM: Jacqueline Newton, Superintendent of Education
Stuart Miller, Director of Education
RE: 2017-18 LTAP School Boundary Reviews

Warrant:

This report is a follow up to the 2016/2017 LTAP, detailing possible actions for the 2017/2018 school year.

RECOMMENDATIONS:

Be it resolved that the Halton District School Board direct the Director to undertake a school boundary review for the new Milton SW #10 ps, with an expected completion date of no later than February 2017.

Discussion:

The 2016/2017 Long Term Accommodation Plan (LTAP) provided enrolment projections for 2017 to 2026 for each Elementary and Secondary Review Area (ERA and SRA) in the Board as well as for each elementary and secondary school within the system.. The LTAP provides the opportunity to identify school boundary review initiatives that are to be undertaken as a result of ongoing capital initiatives.

New Milton SW #10 ps School Boundary Review

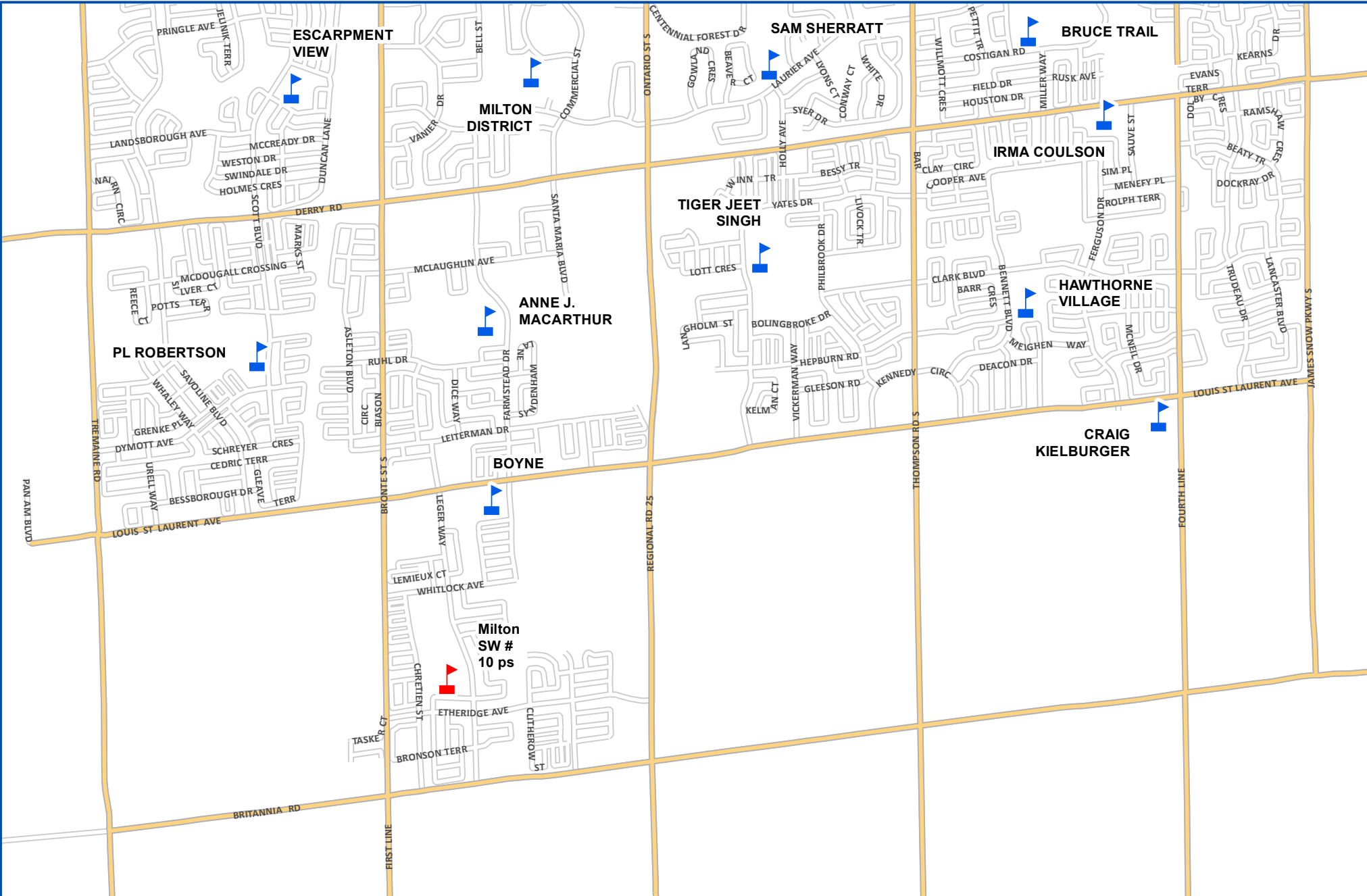
The Board received Capital Priorities funding approval for a new Milton SW #10 ps (776 OTG) to be built in the Boyne Community (refer to Appendices). The site has been purchased and is located north of Britannia Road, and east of Bronte Street, on Leger Way. The school is scheduled to open for September 2018.

As such the 2016/2017 LTAP identified the need to undertake a school boundary review in the Fall 2017. It is expected this boundary review will be completed by the end of February 2018.

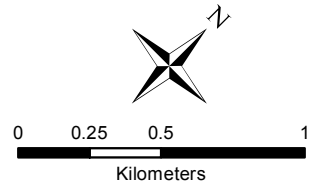
Respectfully submitted,

*Jacqueline Newton
Superintendent of Education*

*Stuart Miller
Director of Education*



Location Map:
MILTON SW # 10 ps

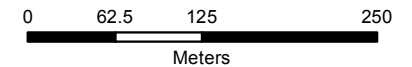
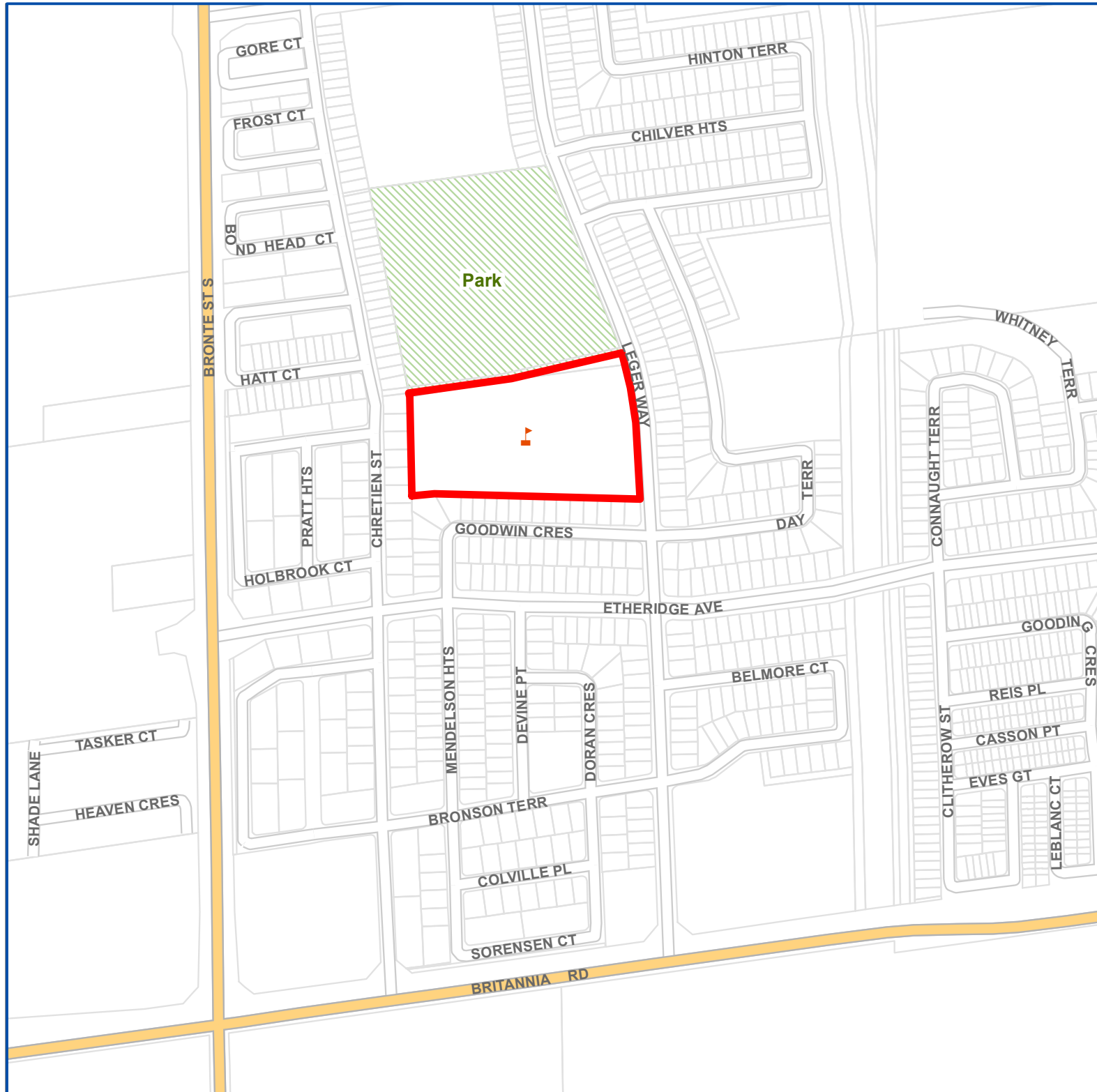


The current street network was provided by the Regional Municipality of Halton and the Region assumes no responsibility or liability for its use or accuracy.

Proposed roads are subject to change.

It is the intention of the HDSB to provide up-to-date and accurate information, and reasonable efforts have been made by the HDSB to verify the information, however a degree of error or change is inherent. This information is distributed "as is" without warranty. HDSB assume no legal liability or responsibility for the accuracy, completeness, or usefulness of any information. If you require additional information please contact the Planning Department at 905-335-3663.

Property Map: Milton SW # 10 ps



The current street network was provided by the Regional Municipality of Halton and the Region assumes no responsibility or liability for its use or accuracy.

Proposed roads are subject to change.

It is the intention of the HDSB to provide up-to-date and accurate information, and reasonable efforts have been made by the HDSB to verify the information, however a degree of error or change is inherent. This information is distributed "as is" without warranty. HDSB assume no legal liability or responsibility for the accuracy, completeness, or usefulness of any information. If you require additional information please contact the Planning Department at 905-335-3663.